

BOROUGH OF EDINBORO  
 Erie County, Pennsylvania  
 Ordinance 630

**AN ORDINANCE OF THE BOROUGH OF EDINBORO, ERIE COUNTY, PENNSYLVANIA, AMENDING PART 2 (TRAFFIC REGULATIONS) OF CHAPTER 15 OF THE BOROUGH CODE, ENTITLED MOTOR VEHICLES AND TRAFFIC, PERTAINING TO SUBSECTION 15-201, ENTITLED MAXIMUM SPEED LIMITS ESTABLISHED ON CERTAIN STREETS; PROVIDING FOR A REPEALER, SEVERABILITY, BOROUGH MANAGER FILING INSTRUCTIONS, AND AN EFFECTIVE DATE.**

WHEREAS, the Home Rule Borough of Edinboro (the “Borough”) has previously codified enacted ordinances as the Borough Code (the “Code”); and

WHEREAS, the Borough desires to amend Chapter 15 of the Code, specifically to amend Part 2, to provide for specific speed limits on certain streets within the Borough; and

WHEREAS, the Borough has the power and duty to enact ordinances to promote the health, safety, and general welfare of Borough residents.

WHEREAS, the Home Rule Borough of Edinboro hereby ordains and enacts the following:

**Section 1.** That Section 201 of Part 2 of Chapter 15 of the Code be amended through the deletion of those terms struck out and the inclusion of the underlined terms as follows:

**§15-201 Maximum Speed Limits Established on Certain Streets.**

1. Maximum speed limits are established on portions of specified streets, as follows, and it shall be unlawful for any person to drive a vehicle, on any part of a street where a maximum speed limit applies, at a higher speed than the maximum prescribed for that part of the street:

Street	Between	Maximum Speed Limit
<del>All Borough streets</del>	<del>Unless marked otherwise</del>	<del>35</del>
<u>Angling Rd.</u>	<u>West Plum St. (RT 6N) &amp; Borough Line north</u>	<u>35 MPH</u>
<u>Ash St.</u>	<u>Lakeside Dr. &amp; Jefferson St.</u>	<u>15 MPH</u>
<u>Aspen Way</u>	<u>Pineview Dr. &amp; Walker Dr.</u>	<u>15 MPH</u>
<u>Banff Dr.</u>	<u>Stonehaven Dr. &amp; Perry Ln.</u>	<u>25 MPH</u>
<u>Beau Dr.</u>	<u>Entire Length Sherrod Hill Rd. &amp; Casey Ln</u>	<u>25 MPH</u>
<u>Beech St.</u>	<u>Lakeside Dr. &amp; Cherry St.</u>	<u>15 MPH</u>
<u>Billings Dr.</u>	<u>West Plum St. (Rt6N) &amp; Dead End</u>	<u>15 MPH</u>
<u>Brookview Dr.</u>	<u>West Normal St. &amp; Dead End</u>	<u>25 MPH</u>
<u>Brora Dr.</u>	<u>Darrow Rd. &amp; Moray Dr.</u>	<u>25 MPH</u>

Casey Ln.	Sherrod Hill Rd. & Beau Dr.	25 MPH
Cherry St.	Lakeside Dr. & Angling Rd.	15 MPH
Chestnut St.	Erie St. & Sherrod Hill Rd.	25 MPH
Conneauttee Dr.	Lakeside Dr. & Dead End	15 MPH
Cooper Ln.	Erie St. (RT 99) & Mill St.	15 MPH
Cove Dr.	Raspberry St. & Dead End	15 MPH
Cypress St.	Washington St. & Angling Rd.	15 MPH
Darrow Rd.	Meadville St. (RT 99) & Perry Ln.	25 MPH
Davis Dr.	Raspberry St. & Cove Dr.	15 MPH
Dunbarton Dr.	Scotsglen Dr. & Aspen Way	15 MPH
Dundon Rd.	Waterford St. (Rt 6N) & Dead End	25 MPH
Elm St.	Lakeside Dr. & Monroe St.	15 MPH
East Normal St.	Meadville St. (RT 6N) & Ontario St.	25 MPH
East Plum St. (RT 6N)	Erie St. (RT 99) & Ontario St.	35 MPH
Erie St. (RT 99)	Plum St. (RT 6N) & Waterford St.	25 MPH
Erie St. (RT 99)	Plum St. (RT 6N) & Tarbell Ln.	35 MPH
Erie St. (Rt 99)	Tarbell Ln. & Borough Line North	40 MPH
Evergreen Dr.	Lakeland Dr. & Valleyview Dr.	25 MPH
Fairway Dr.	Maple Dr. & Dead End	25 MPH
Georgian Dr.	Maple St. & Hickory St.	15 MPH
Gibson Ln.	Meadville St. (RT 99) & West Normal St.	15 MPH
Granada Dr.	Hillcrest Dr. & Dead End	25 MPH
Green Oaks Dr.	Water St. & Dead End	25 MPH
Harrison Dr.	Erie St. (RT 99) & Entire Circle	15 MPH
Hickory St.	Lakeside Dr. & Angling Rd.	15 MPH
High St.	East Normal St. & Waterford St.	25 MPH
Hillcrest Dr.	Shelhamer Dr. & Dundon Rd.	25 MPH
Hilltop Rd.	Fairway Dr. & Chestnut St.	25 MPH
Industrial Dr.	Walker Dr. & Borough Line North	25 MPH
Jefferson St.	West Plum St. (RT 6N) & Maple St.	15 MPH
Kinter Hill Rd.	Water St. & Borough Line East	25 MPH
Kinter Hill Rd.	Borough Line East & West (splits Stonehaven Dr.)	45 MPH
Lakeland Dr.	Dundon Rd. & Granada Dr.	25 MPH
Lakeside Dr.	West Plum St. (RT 6N) and Peach St.	15 MPH
Lee Dr.	Peach St. & Dead End	15 MPH
Lorna Ln.	Meadville St. (RT 99) & High St.	15 MPH
Lynwood Dr.	Hillcrest Dr. & Lakeland Dr.	25 MPH
Madeline Dr.	Stonehaven Dr. & Stonehaven Dr.	25 MPH
Madison St.	Walnut St. & Cherry St.	15 MPH
Maple Dr.	West Plum St. (RT 6N) & Chestnut St.	25 MPH
Maple St.	Lakeside Dr. & Angling Rd.	15 MPH
Meadville St. (Rt 99)	Borough Line South & Normal St.	35 MPH
Meadville St. (RT 99)	Normal St. & Waterford St.	25 MPH
Mill St.	West Plum St. (RT 6N) & Cooper Ln.	25 MPH
Mill St.	West Plum St. (RT 6N) & Short St.	25 MPH
Monroe St.	West Plum St. (RT 6N) & Peach St.	15 MPH
Moray Dr.	Brora Dr. & Stonehaven Dr.	25 MPH
Nordmere Dr.	Walker Dr. & Dead End	25 MPH

North Perry Ln.	Waterford St. (RT 6N) & Granada Dr.	25 MPH
North Skytop Rd.	Fairway Dr. & Chestnut St.	25 MPH
Ontario St.	Waterford St. (RT 6N) & East Normal St.	25 MPH
Orchard Dr.	Billings Dr. & Dead End	15 MPH
Peach St.	Lakeside Dr. & Monroe St.	15 MPH
Perry Lane	Waterford St. (RT 6N) & Borough line south	35 MPH
Pine St.	Jefferson St. & Angling Rd.	15 MPH
Pineview Dr.	Dead End east & Dead End West	15 MPH
Raspberry Ln.	East Plum St. (6N) & Waterford St.	15 MPH
Raspberry Ln.	East Plum St. (6N) & Erie St. (RT 99)	15 MPH
School St.	Raspberry Ln. & East Plum St. (RT 6N)	15 MPH
Schruers Ln.	Meadville St. (RT 99) & High St.	15 MPH
Scotsglen Dr.	Walker Dr. & Dead End	15 MPH
Shechinah Dr.	Gibson Hill Rd & Dead End	15 MPH
Shelhamer Circle	Shelhamer Dr. & Shelhamer Dr.	25 MPH
Shelhamer Dr.	Waterford St. (RT 6N) & Pineview Dr.	25 MPH
Short St.	Erie St. & Mill St.	25 MPH
Sherrod Hill Rd.	Chestnut St. & Borough Line West	25 MPH
Sherwood Dr.	Hillcrest Dr. & Lakeland Dr.	25 MPH
South Skytop Rd.	Fairway Dr. & North Skytop Rd.	25 MPH
Stonehaven Dr.	Moray Dr. & Kinter Hill Rd.	25 MPH
Sunset Dr.	Maple Dr. & Chestnut St.	25 MPH
Tarbell Ln.	Erie St. (RT 99) & Dead End	15 MPH
Terrace Dr.	Meadville St. (Rt 99) & Dead End	15 MPH
Valleyview Dr.	Shelhamer Dr. & Granada Dr.	25 MPH
Walker Dr.	Erie St. (RT 99) & Dead End	25 MPH
Walnut St.	Lakeside Dr. & Angling Rd.	15 MPH
Washington St.	West Plum St. (6N) & Lakeside Dr.	15 MPH
Water St.	Chestnut St. & West Normal St.	25 MPH
Water St.	Green Oaks Dr. & Kinter Hill Rd.	35 MPH
Waterford St.	Erie St. (Rt 99) & Ontario St.	25 MPH
Waterford St. (RT 6N)	Ontario St. & Perry Ln.	35 MPH
Waterford St. (RT 6N)	Perry Lane & Borough Line East	45 MPH
West Normal St.	Meadville St. (RT 99) & Water St.	25 MPH
West Plum St. (RT 6N)	Borough Line west & Erie St. (RT 99)	35 MPH
Willow St.	West Plum St. (RT 6N) & Lakeside Dr.	15 MPH
Windy Ln.	Lakeland Dr. & Dead End	15 MPH

**Section 2. Repealer.**

Any ordinances, rules, or resolutions, or parts of ordinances, rules, or resolutions, in conflict herewith shall be, and the same are hereby repealed.

**Section 3. Severability.**

The provisions of this Ordinance are severable. If any sentence, clause, section or part of this Ordinance is for any reason found to be unconstitutional, illegal, or invalid, such unconstitutionality, illegality, or invalidity shall not affect or impair any of the remaining

provisions, sentences, clauses, sections, or parts of this Ordinance. It is hereby declared as the intent of the Borough Council that this Ordinance would have been adopted had such unconstitutional, illegal, or invalid sentence, clause, section, or part thereof not been included herein.

**Section 4. Directions to Borough Manager**

The Borough Manager is hereby directed to affix the Borough Seal upon this Ordinance, insert the date of enactment upon the same, record the Ordinance in the Borough Ordinance Book and to take all such actions as are required by the Home Rule Charter of the Borough and to amend the Borough Code as may be necessary.


**Section 5. Effective Date**


This Ordinance shall be effective on the tenth day following the enactment of this Ordinance, as indicated below.

ORDAINED AND ENACTED by the BOROUGH COUNCIL OF THE HOME RULE BOROUGH OF EDINBORO on the date first indicated above.

ATTEST:

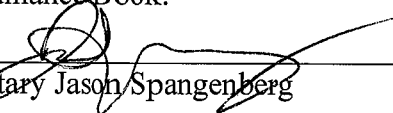
BOROUGH OF EDINBORO

  
\_\_\_\_\_  
Jason Spangenberg, Borough Manager

  
\_\_\_\_\_  
Aaron Gast, Mayor

**CERTIFICATION**

I hereby certify that the above is a true copy of the Borough of Edinboro Ordinance No. 630 adopted by a roll call vote signifying the majority vote of the members present of the Borough Council of the Borough of Edinboro on February 12, 2024, the same being advertised in the Meadville Tribune and recorded in the Borough Ordinance Book.

  
\_\_\_\_\_  
Secretary Jason Spangenberg